




























## From New-York, NY










Maneuvers	Distance	Maps
 <b>1:</b> Start out going NORTHWEST on KENMARE ST toward ELIZABETH ST.	0.1 miles	<a href="#">Map</a>
 <b>2:</b> Turn LEFT onto LAFAYETTE ST.	0.2 miles	<a href="#">Map</a>
 <b>3:</b> Turn RIGHT onto CANAL ST.	0.5 miles	<a href="#">Map</a>
 <b>4:</b> Turn RIGHT onto HOLLAND TUNNEL / HUDSON ST.	<0.1 miles	<a href="#">Map</a>
 <b>5:</b> Stay STRAIGHT to go onto HOLLAND TUNNEL / HUDSON ST. Continue to follow HOLLAND TUNNEL (Crossing into NEW JERSEY).	1.9 miles	<a href="#">Map</a>
 <b>6:</b> HOLLAND TUNNEL becomes 14TH ST.	0.2 miles	<a href="#">Map</a>
 <b>7:</b> 14TH ST becomes NJ-139 W.	1.1 miles	<a href="#">Map</a>
 <b>8:</b> Merge onto US-1 9 S / US-1 & 9 S / US-1 S / US-9 S.	5.6 miles	<a href="#">Map</a>
 <b>9:</b> Take the I-78 WEST EXPRESS exit toward GARDEN STATE PARKWAY.	0.6 miles	<a href="#">Map</a>
 <b>10:</b> Merge onto I-78 EXPRESS LN W.	8.5 miles	<a href="#">Map</a>
 <b>11:</b> I-78 EXPRESS LN W becomes I-78 W (Portions toll) (Crossing into PENNSYLVANIA).	125.7 miles	<a href="#">Map</a>
 <b>12:</b> Merge onto I-81 S via EXIT 1B on the LEFT toward HARRISBURG.	37.2 miles	<a href="#">Map</a>
 <b>13:</b> Take the US-11 exit- EXIT 52- toward NEW KINGSTOWN / MIDDLESEX / I-76 / PENNA TURNPIKE.	0.3 miles	<a href="#">Map</a>
 <b>14:</b> Take the PA-11 S ramp toward TURNPIKE.	<0.1 miles	<a href="#">Map</a>
 <b>15:</b> Merge onto US-11 / HARRISBURG PIKE.	0.9 miles	<a href="#">Map</a>

Maneuvers	Distance	Maps
 <b>16:</b> Merge onto I-76 W / PENNSYLVANIA TURNPIKE toward PITTSBURGH / EXITS 201-2 (Portions toll).	137.4 miles	<a href="#">Map</a>
 <b>17:</b> Take EXIT 91 toward PA-711 / LIGONIER / UNIONTOWN.	0.3 miles	<a href="#">Map</a>
 <b>18:</b> Turn RIGHT onto PA-31 (Portions toll).	9.6 miles	<a href="#">Map</a>
 <b>19:</b> End at <b>819 W Main St</b> Mt Pleasant, PA 15666-1729, US		<a href="#">Map</a>
<b>Total Est. Time:</b> 5 hours, 37 minutes <b>Total Est. Distance:</b> 331.04 miles		

## From Philadelphia, PA




Maneuvers	Distance	Maps
 <b>1:</b> Start out going EAST on S PENN SQ toward AVENUE OF THE ARTS / S BROAD ST / PA-611.	<0.1 miles	<a href="#">Map</a>
 <b>2:</b> Turn LEFT onto S JUNIPER ST.	0.1 miles	<a href="#">Map</a>
 <b>3:</b> Turn LEFT onto JOHN F KENNEDY BLVD.	1.0 miles	<a href="#">Map</a>
 <b>4:</b> Turn RIGHT onto SCHUYLKILL AVE / PA-3 W.	<0.1 miles	<a href="#">Map</a>
 <b>5:</b> Merge onto I-76 W toward VALLEY FORGE (Portions toll).	255.2 miles	<a href="#">Map</a>
 <b>6:</b> Take EXIT 91 toward PA-711 / LIGONIER / UNIONTOWN.	0.3 miles	<a href="#">Map</a>
 <b>7:</b> Turn RIGHT onto PA-31 (Portions toll).	9.6 miles	<a href="#">Map</a>
 <b>8:</b> End at <b>819 W Main St</b> Mt Pleasant, PA 15666-1729, US		<a href="#">Map</a>
<b>Total Est. Time:</b> 4 hours, 26 minutes <b>Total Est. Distance:</b> 266.48 miles		








## From Pittsburgh, PA

Maneuvers	Distance	Maps
 <b>1:</b> Start out going SOUTHWEST on GRANT ST toward OLIVER AVE.	0.2 miles	<a href="#">Map</a>
 <b>2:</b> Merge onto I-376 E / US-22 E toward MONROEVILLE.	13.9 miles	<a href="#">Map</a>
 <b>3:</b> Merge onto I-76 E / PENNSYLVANIA TURNPIKE via EXIT 15 (Portions toll).	18.9 miles	<a href="#">Map</a>
 <b>4:</b> Take the I-70 W exit- EXIT 75- toward PA-66-TOLL / US-119 / GREENSBURG / WHEELING- W. VA..	0.5 miles	<a href="#">Map</a>
 <b>5:</b> Take the exit on the LEFT toward PA-66 TPKE N / US-119 / DELMONT / CONNELLSVILLE.	0.3 miles	<a href="#">Map</a>
 <b>6:</b> Merge onto NEW STANTON YOUNGWOOD RD.	0.1 miles	<a href="#">Map</a>
 <b>7:</b> Merge onto US-119 S toward CONNELLSVILLE.	5.2 miles	<a href="#">Map</a>
 <b>8:</b> Take the PA-31 E exit toward MT PLEASANT.	0.2 miles	<a href="#">Map</a>
 <b>9:</b> Turn LEFT onto PA-31.	0.7 miles	<a href="#">Map</a>
 <b>10:</b> End at <b>819 W Main St</b> Mt Pleasant, PA 15666-1729, US		<a href="#">Map</a>

**Total Est. Time:** 45 minutes    **Total Est. Distance:** 40.49 miles



## From Harrisburg, PA

Maneuvers	Distance	Maps
 <b>1:</b> Start out going SOUTHEAST on N 7TH ST toward BASIN ST.	0.3 miles	<a href="#">Map</a>
 <b>2:</b> Keep LEFT at the fork to continue on N 7TH ST.	<0.1 miles	<a href="#">Map</a>
 <b>3:</b> Turn RIGHT onto FORSTER ST.	0.5 miles	<a href="#">Map</a>

Maneuvers	Distance	Maps
 <b>4:</b> FORSTER ST becomes M HARVEY TAYLOR MEMORIAL BRIDGE.	0.7 miles	<a href="#">Map</a>
 <b>5:</b> M HARVEY TAYLOR MEMORIAL BRIDGE becomes HARVEY TAYLOR BRIDGE BYP.	1.3 miles	<a href="#">Map</a>
 <b>6:</b> Take US-15 S.	4.7 miles	<a href="#">Map</a>
 <b>7:</b> Merge onto I-76 W / PENNSYLVANIA TURNPIKE toward PITTSBURGH / EXITS 226-2 (Portions toll).	147.0 miles	<a href="#">Map</a>
 <b>8:</b> Take EXIT 91 toward PA-711 / LIGONIER / UNIONTOWN.	0.3 miles	<a href="#">Map</a>
 <b>9:</b> Turn RIGHT onto PA-31 (Portions toll).	9.6 miles	<a href="#">Map</a>
 <b>10:</b> End at <b>819 W Main St</b> Mt Pleasant, PA 15666-1729, US		<a href="#">Map</a>

**Total Est. Time:** 2 hours, 49 minutes    **Total Est. Distance:** 164.85 miles

## From Washington DC

Maneuvers	Distance	Maps
 <b>1:</b> Start out going EAST on E ST NW toward ELLIPSE RD NW.	<0.1 miles	<a href="#">Map</a>
 <b>2:</b> Turn SLIGHT RIGHT onto ELLIPSE RD NW.	0.2 miles	<a href="#">Map</a>
 <b>3:</b> Turn LEFT onto 16TH ST NW.	<0.1 miles	<a href="#">Map</a>
 <b>4:</b> Turn RIGHT onto CONSTITUTION AVE NW / US-50.	0.7 miles	<a href="#">Map</a>
 <b>5:</b> Merge onto I-66 W / US-50 W.	0.7 miles	<a href="#">Map</a>
 <b>6:</b> Take the ARLINGTON BLVD / US-50 W / G W PARKWAY exit.	<0.1 miles	<a href="#">Map</a>

Maneuvers	Distance	Maps
 <b>7:</b> Merge onto GEORGE WASHINGTON MEMORIAL PKWY N / GW PKWY N (Crossing into VIRGINIA).	8.7 miles	<a href="#">Map</a>
 <b>8:</b> Merge onto I-495 N / CAPITAL BELTWAY toward MARYLAND (Crossing into MARYLAND).	4.3 miles	<a href="#">Map</a>
 <b>9:</b> Keep LEFT to take I-270 SPUR N via EXIT 38 toward ROCKVILLE / FREDERICK.	2.0 miles	<a href="#">Map</a>
 <b>10:</b> I-270 SPUR N becomes I-270 N.	29.1 miles	<a href="#">Map</a>
 <b>11:</b> Merge onto I-70 W via EXIT 32 toward HAGERSTOWN (Crossing into PENNSYLVANIA).	76.8 miles	<a href="#">Map</a>
 <b>12:</b> Take the US-30 E / I-70 W exit toward HARRISBURG / MCCONNELLSBURG / NEW STANTON / PENNA TURNPIKE.	<0.1 miles	<a href="#">Map</a>
 <b>13:</b> Turn SLIGHT RIGHT onto I-70 / US-30 / LINCOLN HWY.	0.1 miles	<a href="#">Map</a>
 <b>14:</b> Merge onto I-70 W toward I-76 / PENNA TURNPIKE / PITTSBURGH / HARRISBURG (Portions toll).	73.0 miles	<a href="#">Map</a>
 <b>15:</b> Take EXIT 91 toward PA-711 / LIGONIER / UNIONTOWN.	0.3 miles	<a href="#">Map</a>
 <b>16:</b> Turn RIGHT onto PA-31 (Portions toll).	9.6 miles	<a href="#">Map</a>
 <b>17:</b> End at <b>819 W Main St</b> Mt Pleasant, PA 15666-1729, US		<a href="#">Map</a>
<b>Total Est. Time:</b> 3 hours, 39 minutes <b>Total Est. Distance:</b> 206.23 miles		